(137) Brisbane Grove Rd Subject Site- 5% Flood Depths

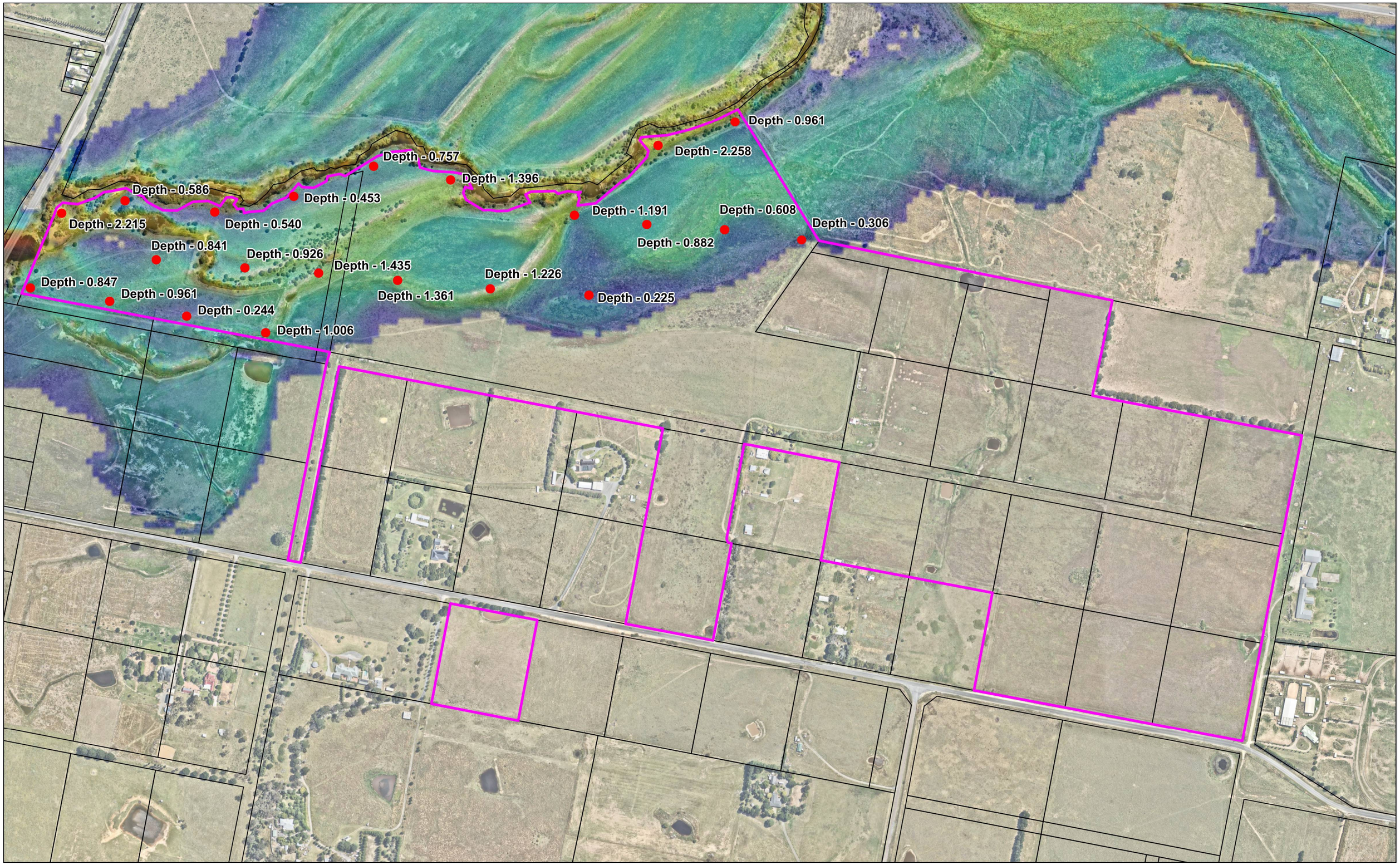

(137) Brisbane Grove Rd Subject Site- 1% Flood Depths

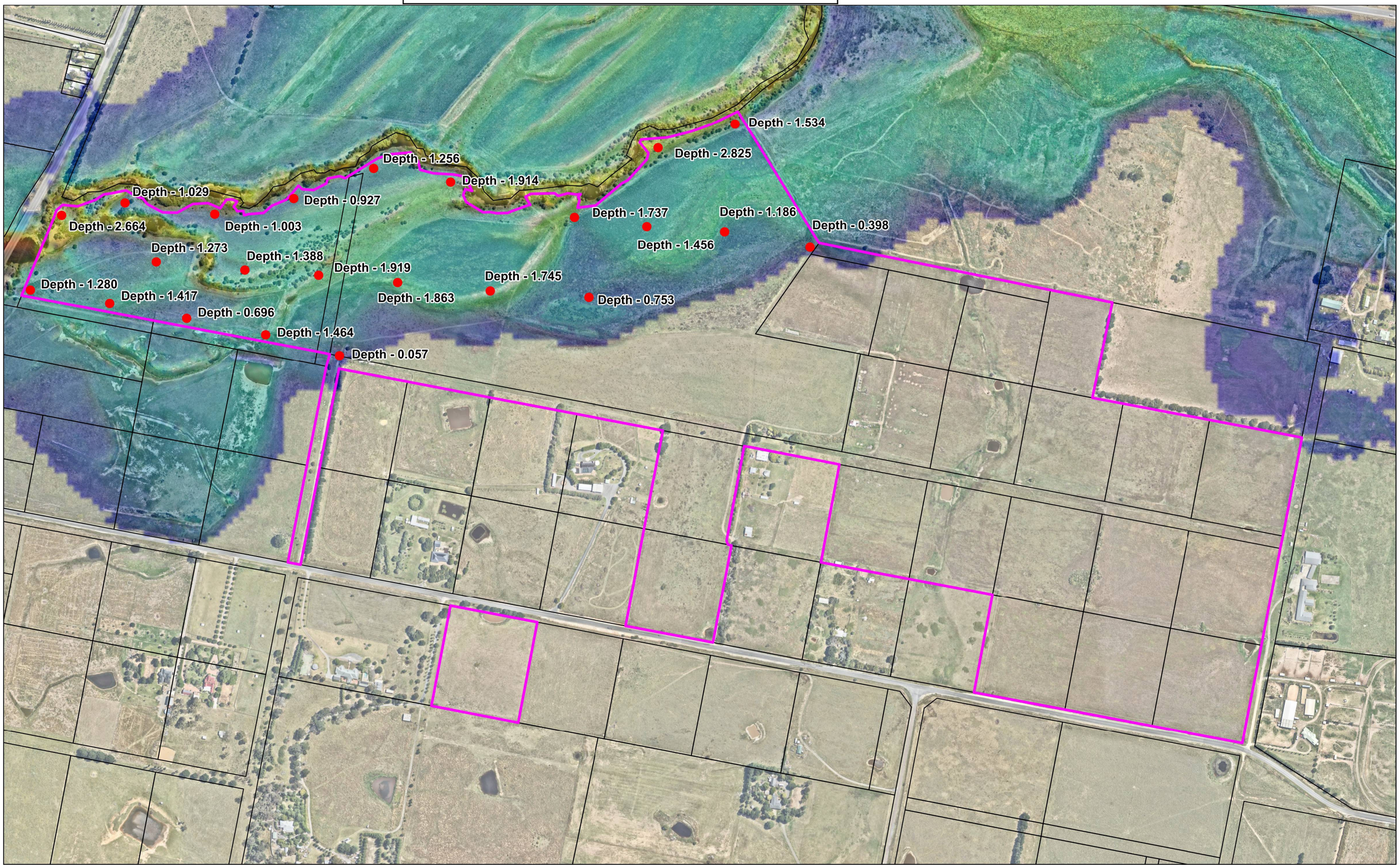

(137) Brisbane Grove Rd Subject Site- PMF Flood Depths

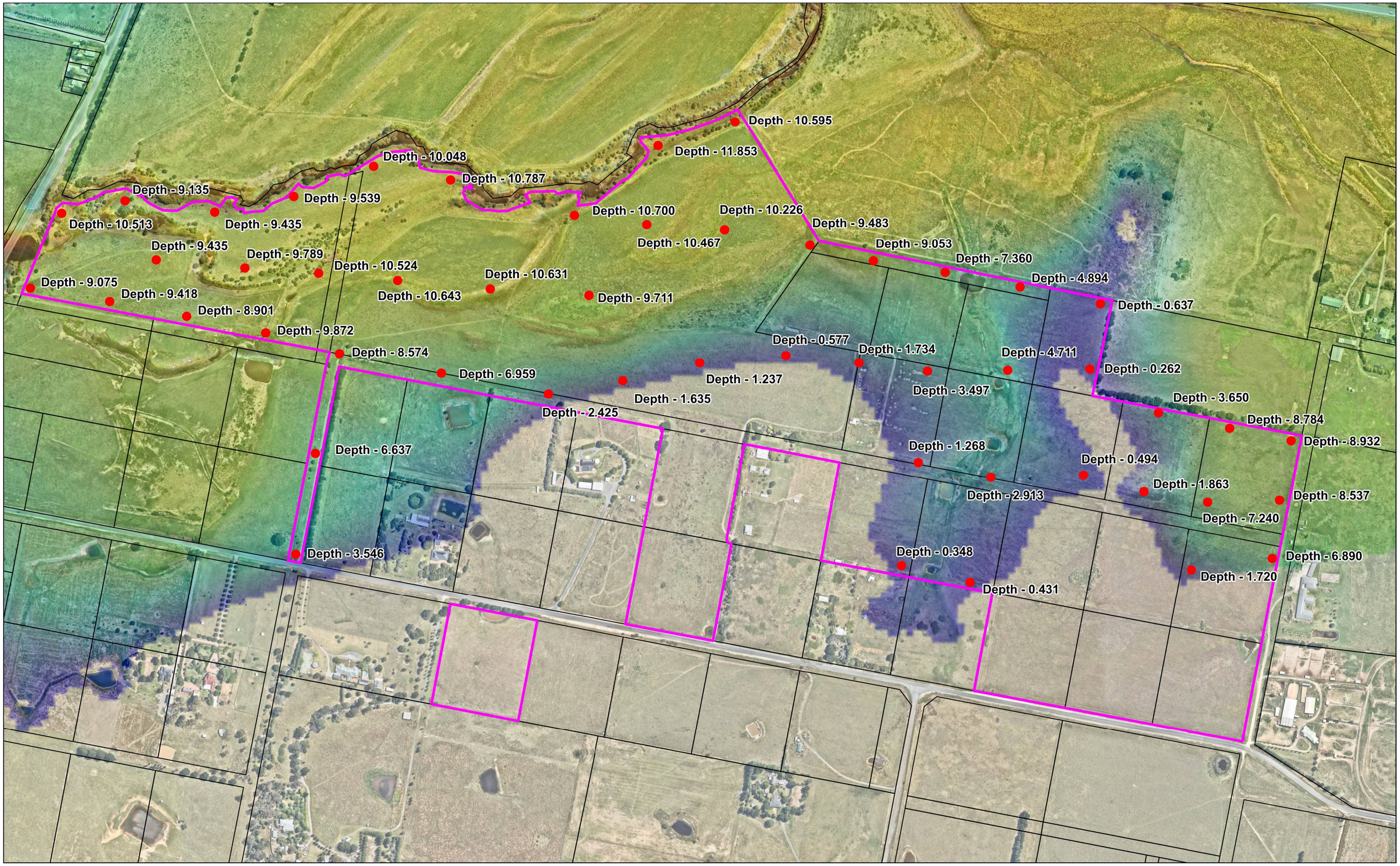

(137) Brisbane Grove Rd Subject Site- 5% Flood Velocities

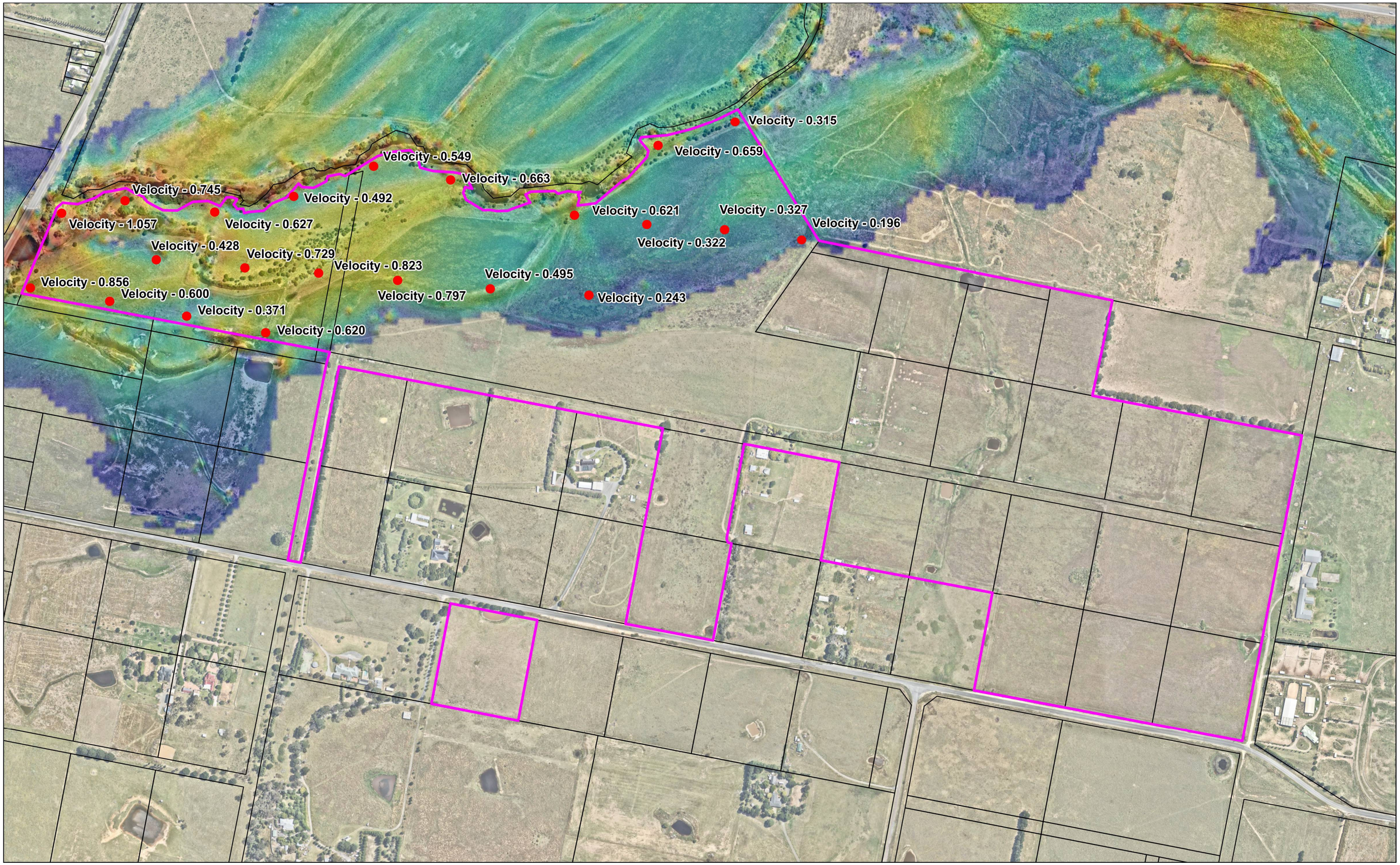

(137) Brisbane Grove Rd Subject Site- 1% Flood Velocities

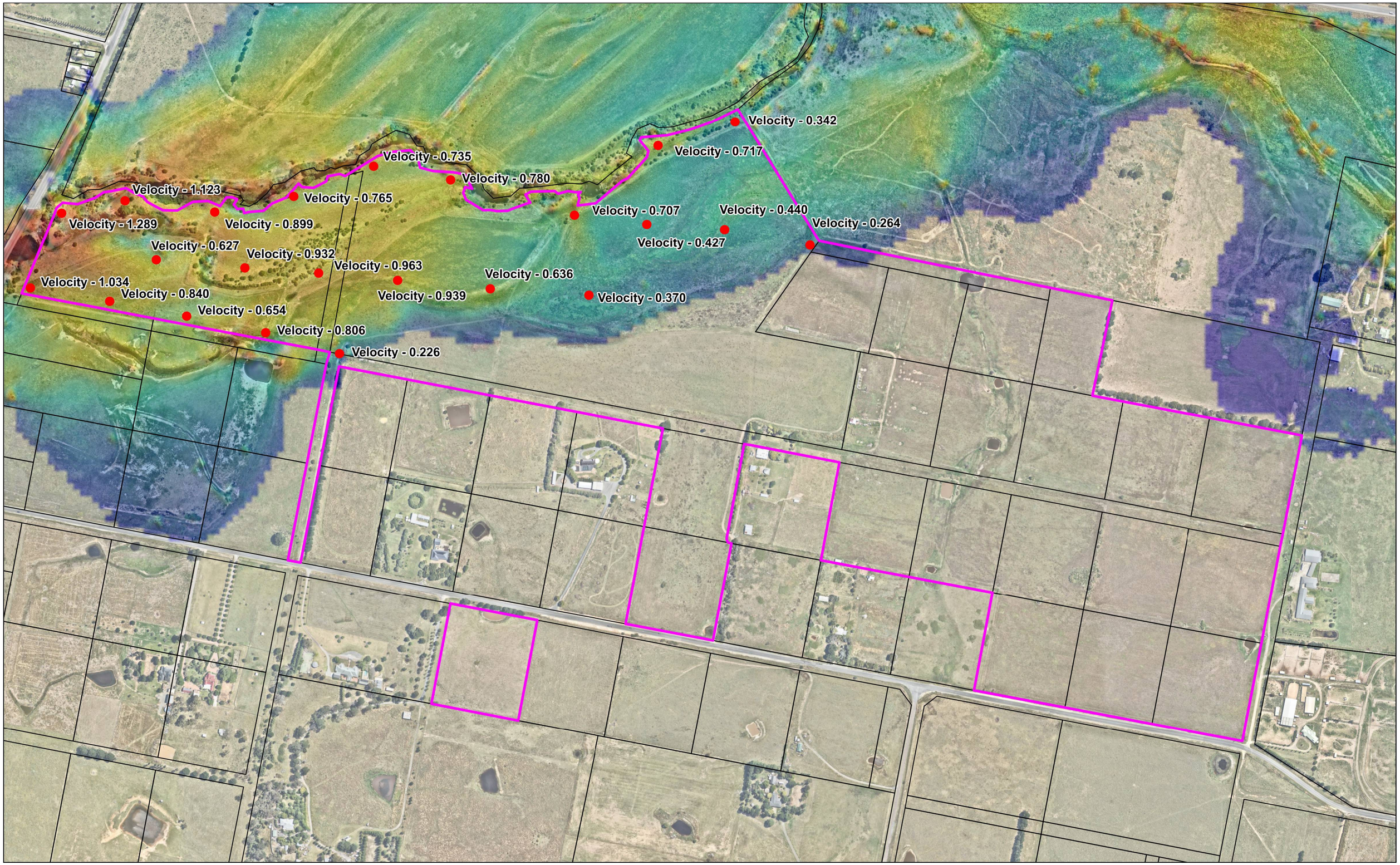

(137) Brisbane Grove Rd Subject Site- PMF Flood Velocities

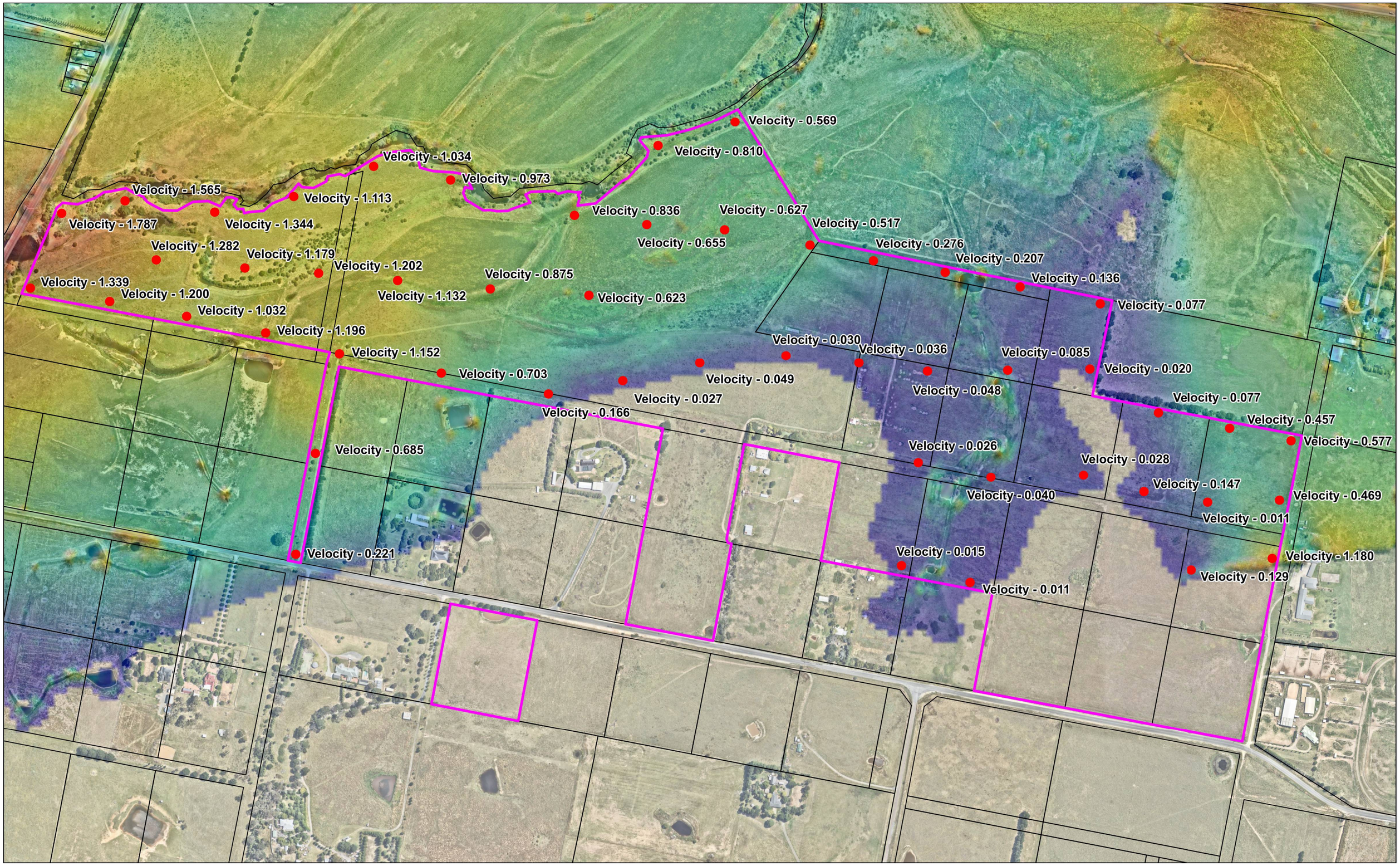

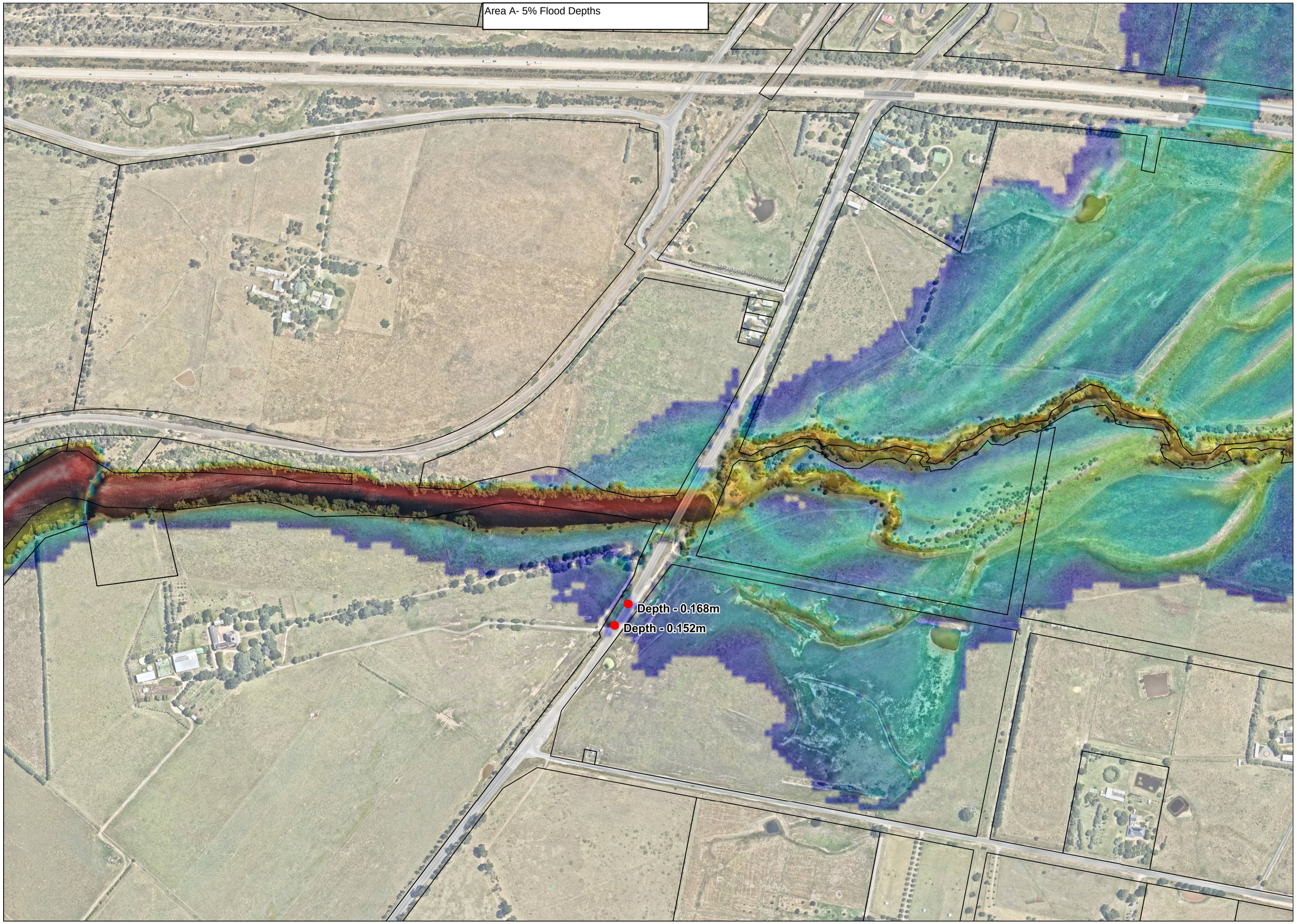
Area A- 5% Flood Depths
Depth - 0.168m
Depth - 0.152m

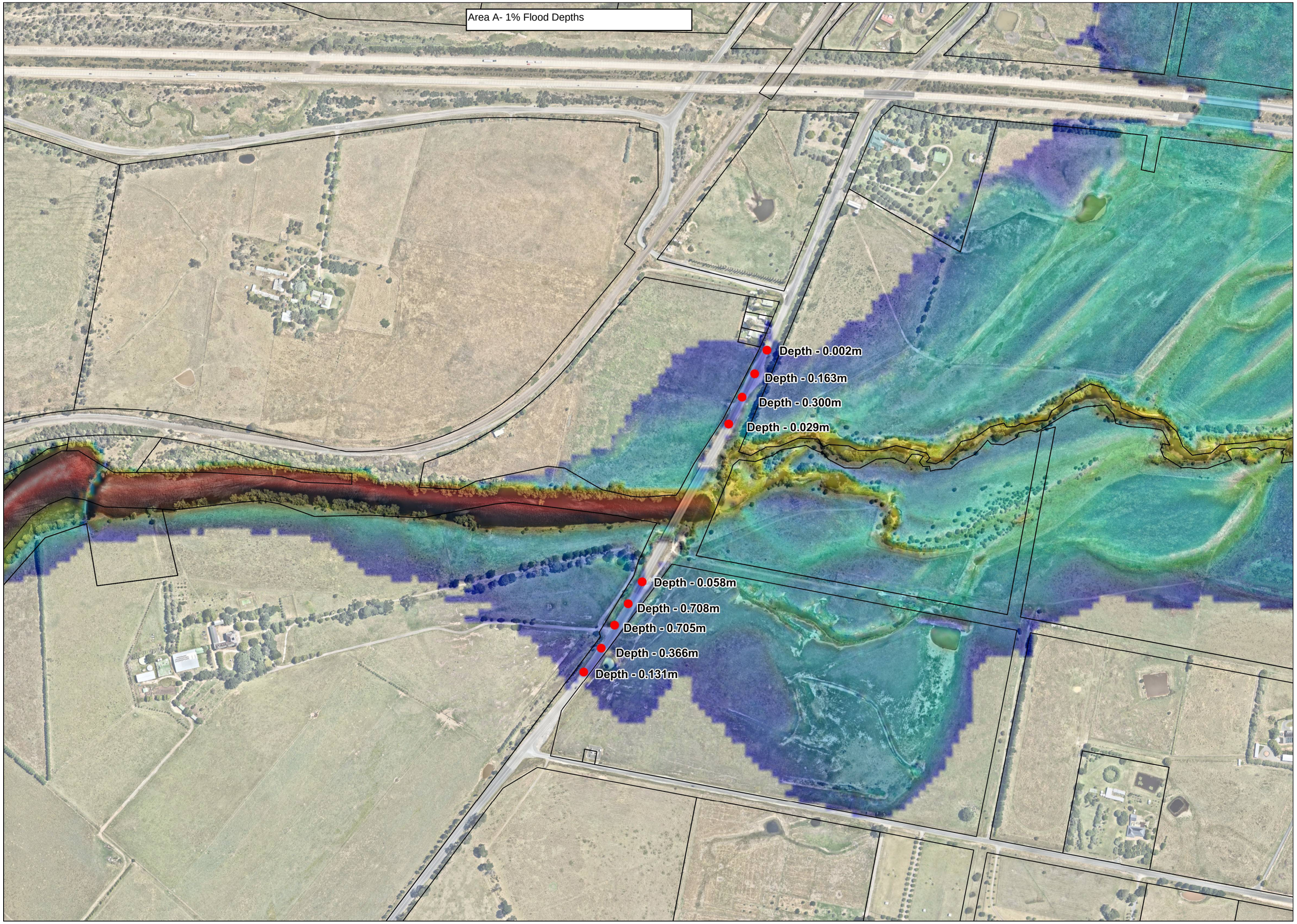
Area A- 1% Flood Depths
Depth - 0.002m
Depth - 0.163m
Depth - 0.300m
Depth - 0.029m
Depth - 0.058m
Depth - 0.708m
Depth - 0.705m
Depth - 0.366m
Depth - 0.131m

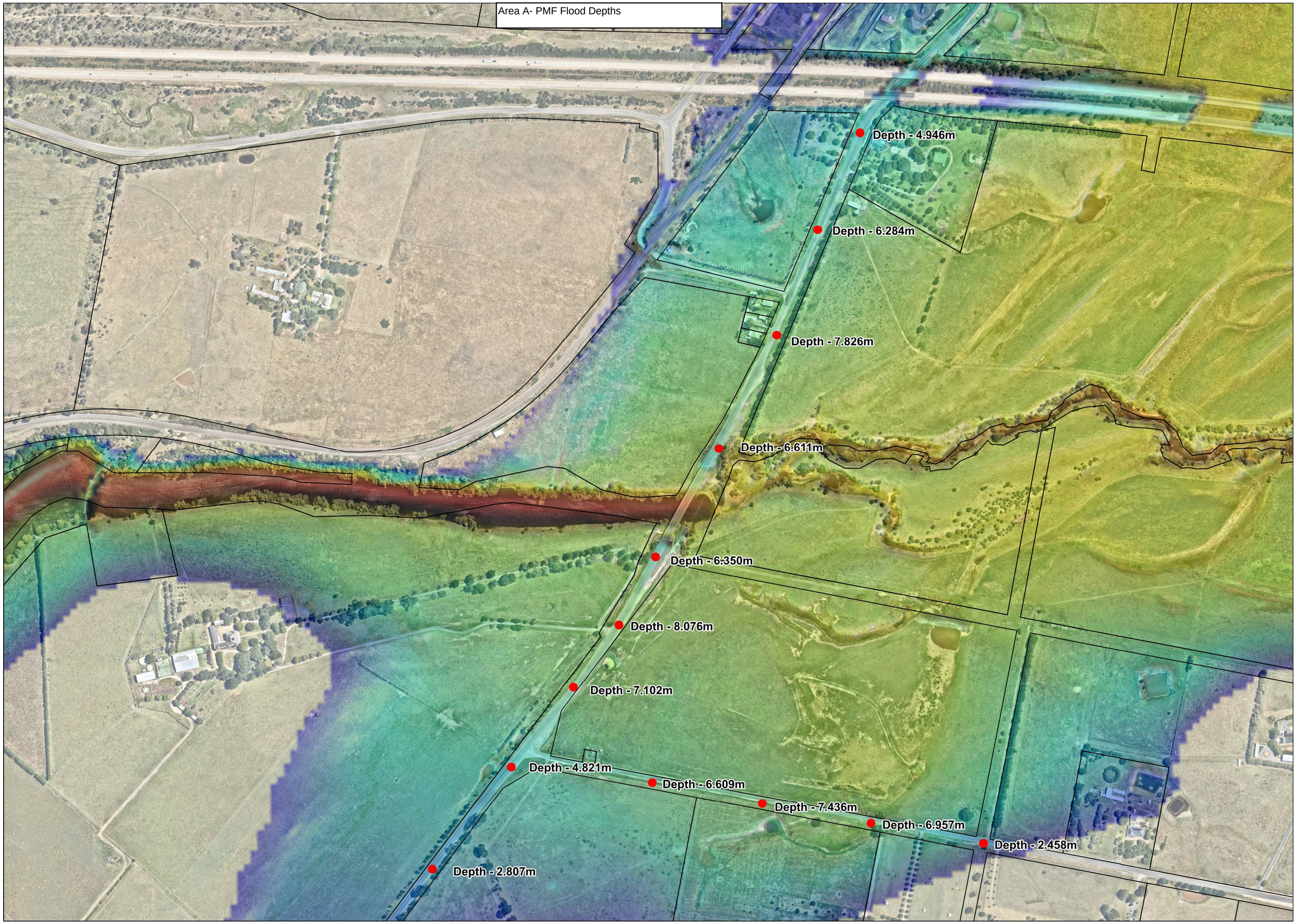
Area A- PMF Flood Depths
Depth - 4.946m
Depth - 6.284m
Depth - 7.826m
Depth - 6.611m
Depth - 6.350m
Depth - 8.076m
Depth - 7.102m
Depth - 4.821m
Depth - 6.609m
Depth - 7.436m
Depth - 6.957m
Depth - 2.458m
Depth - 2.807m

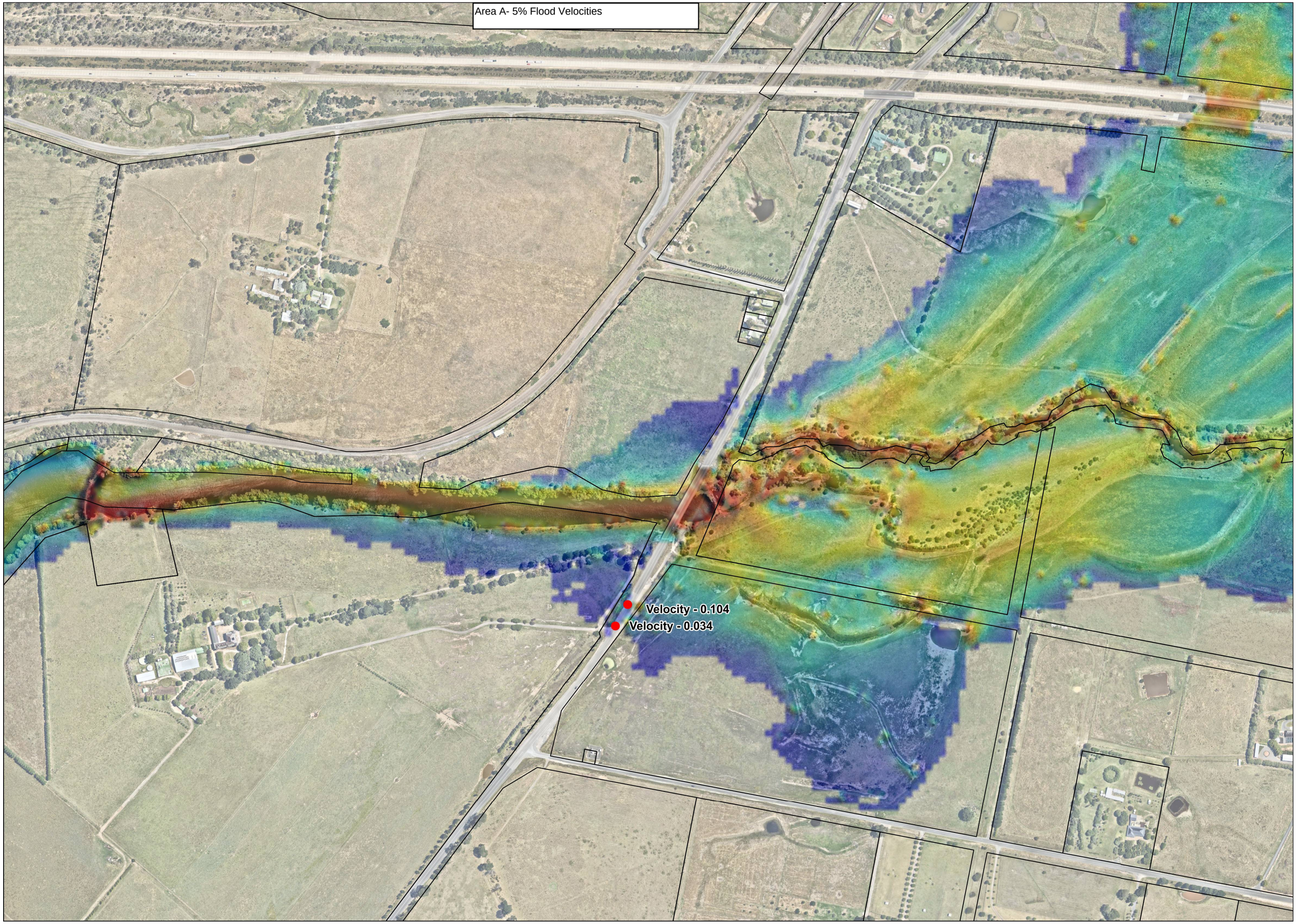
Area A- 5% Flood Velocities
Velocity - 0.104
Velocity - 0.034

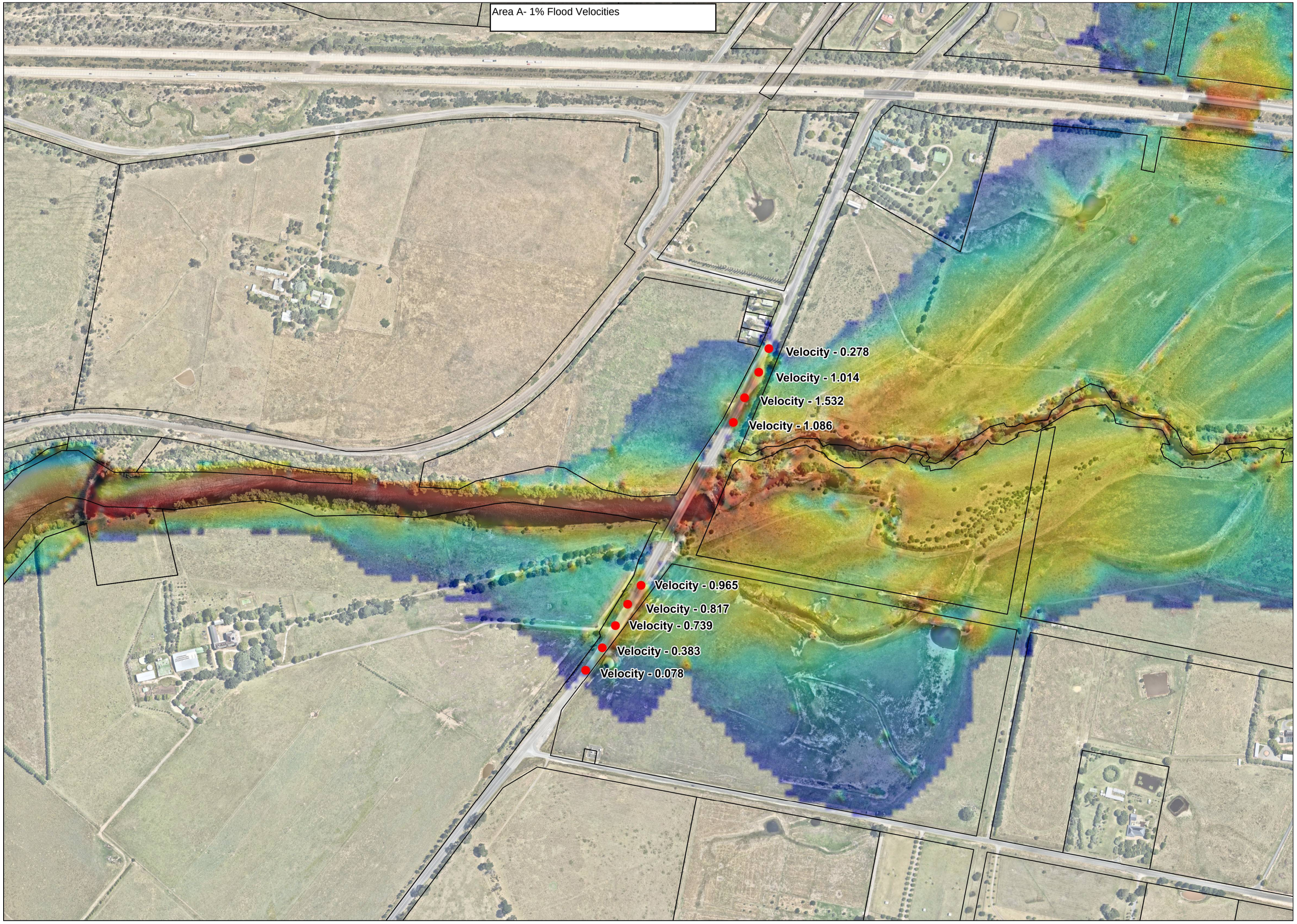
Area A- 1% Flood Velocities
Velocity - 0.278
Velocity - 1.014
Velocity - 1.532
Velocity - 1.086
Velocity - 0.965
Velocity - 0.817
Velocity - 0.739
Velocity - 0.383
Velocity - 0.078

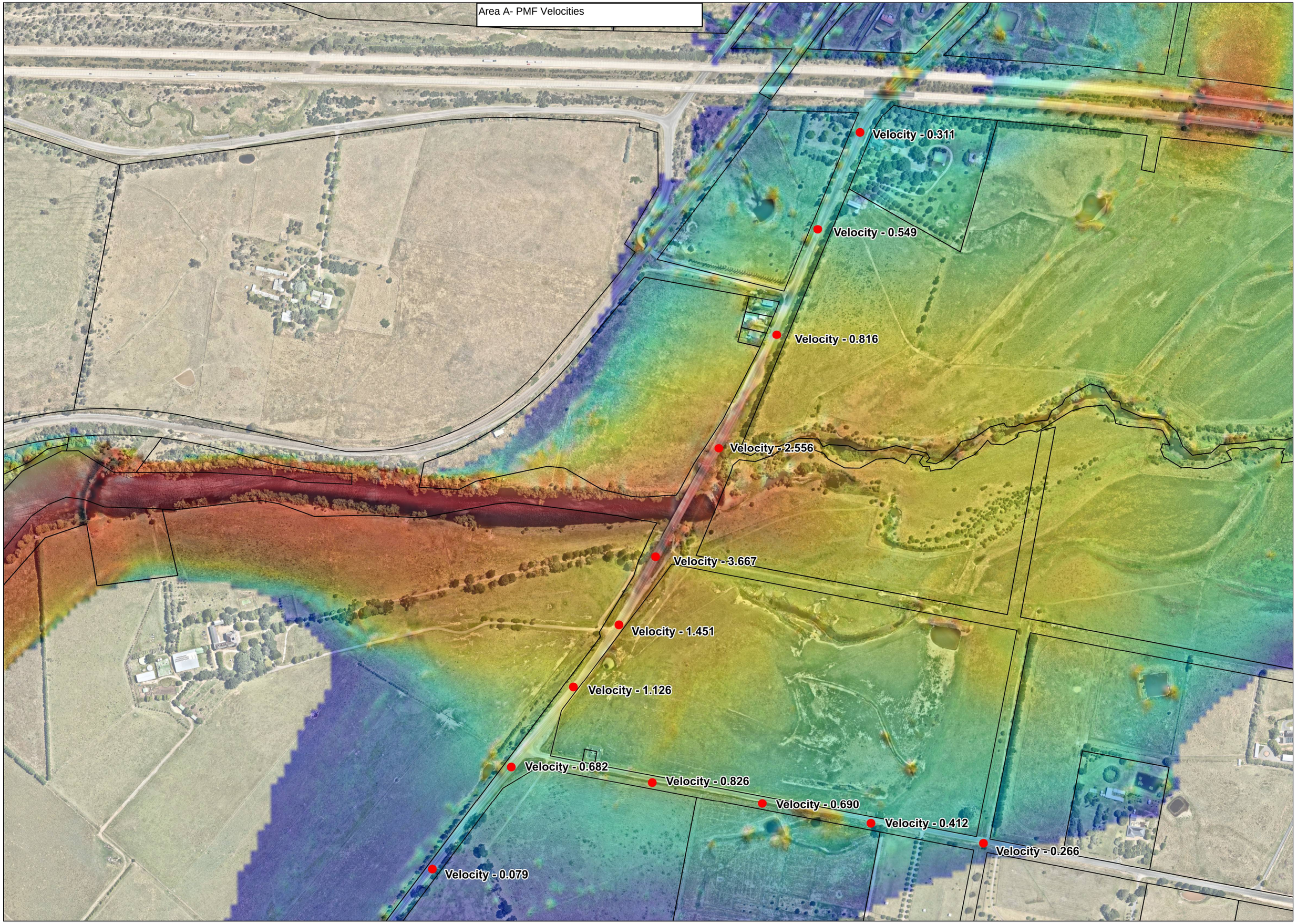
Area A- PMF Velocities
Velocity - 0.311
Velocity - 0.549
Velocity - 0.816
Velocity - 2.556
Velocity - 3.667
Velocity - 1.451
Velocity - 1.126
Velocity - 0.682
Velocity - 0.826
Velocity - 0.690
Velocity - 0.412
Velocity - 0.266
Velocity - 0.079

Area B- 5% Flood Depths

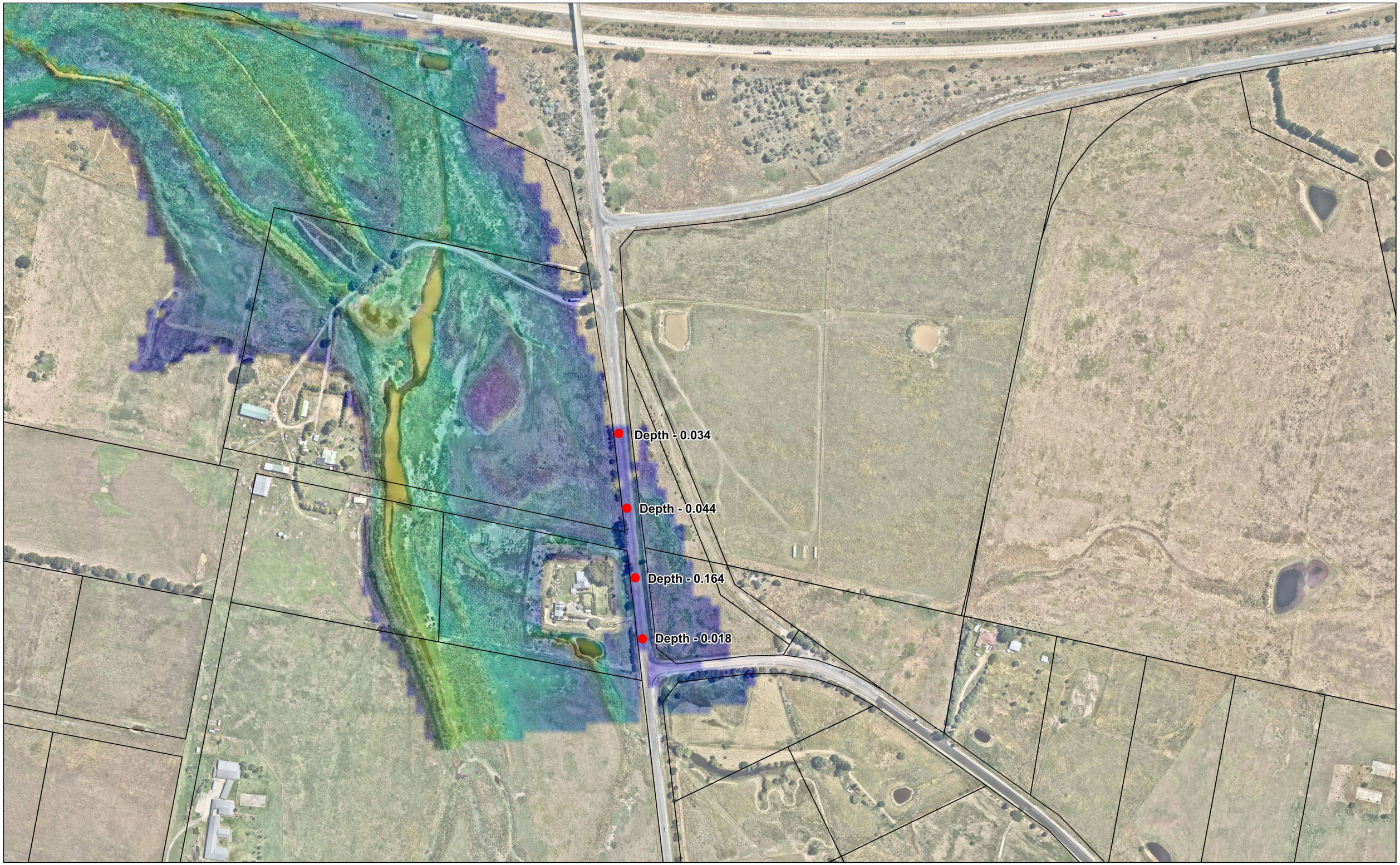

Area B- 1% Flood Depth

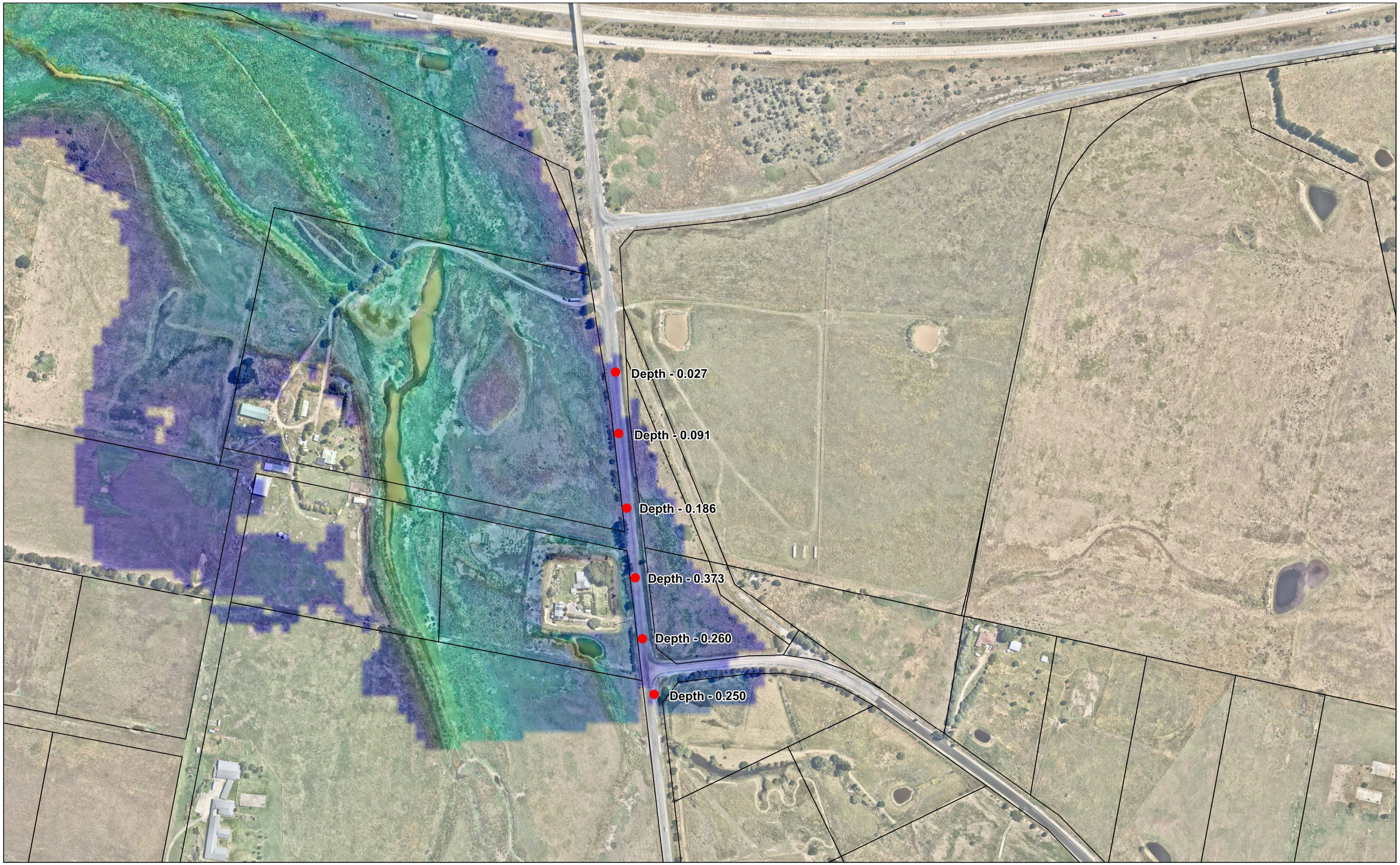

Area B- PMF Flood Depths

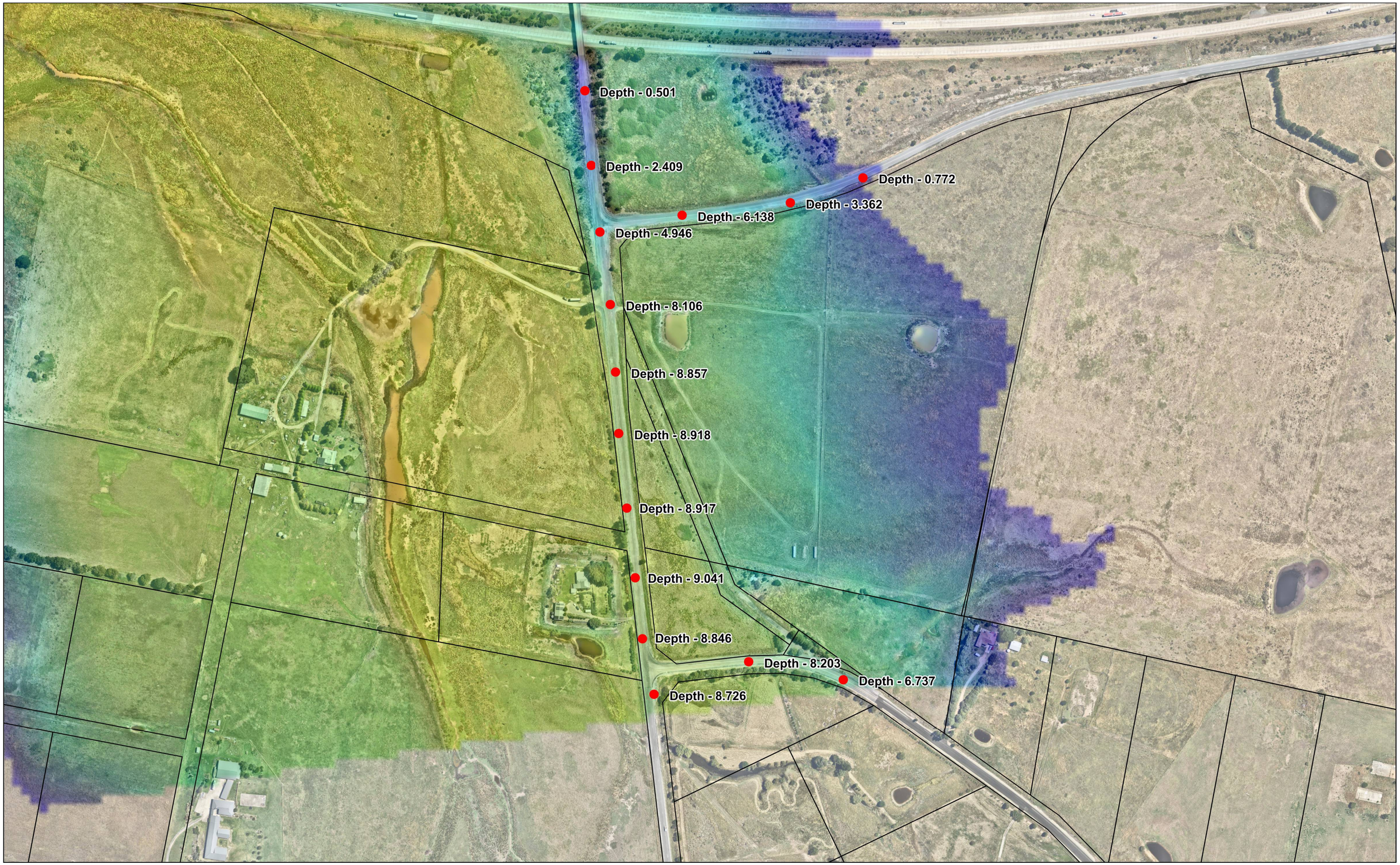

Area B- 5% Flood Velocities

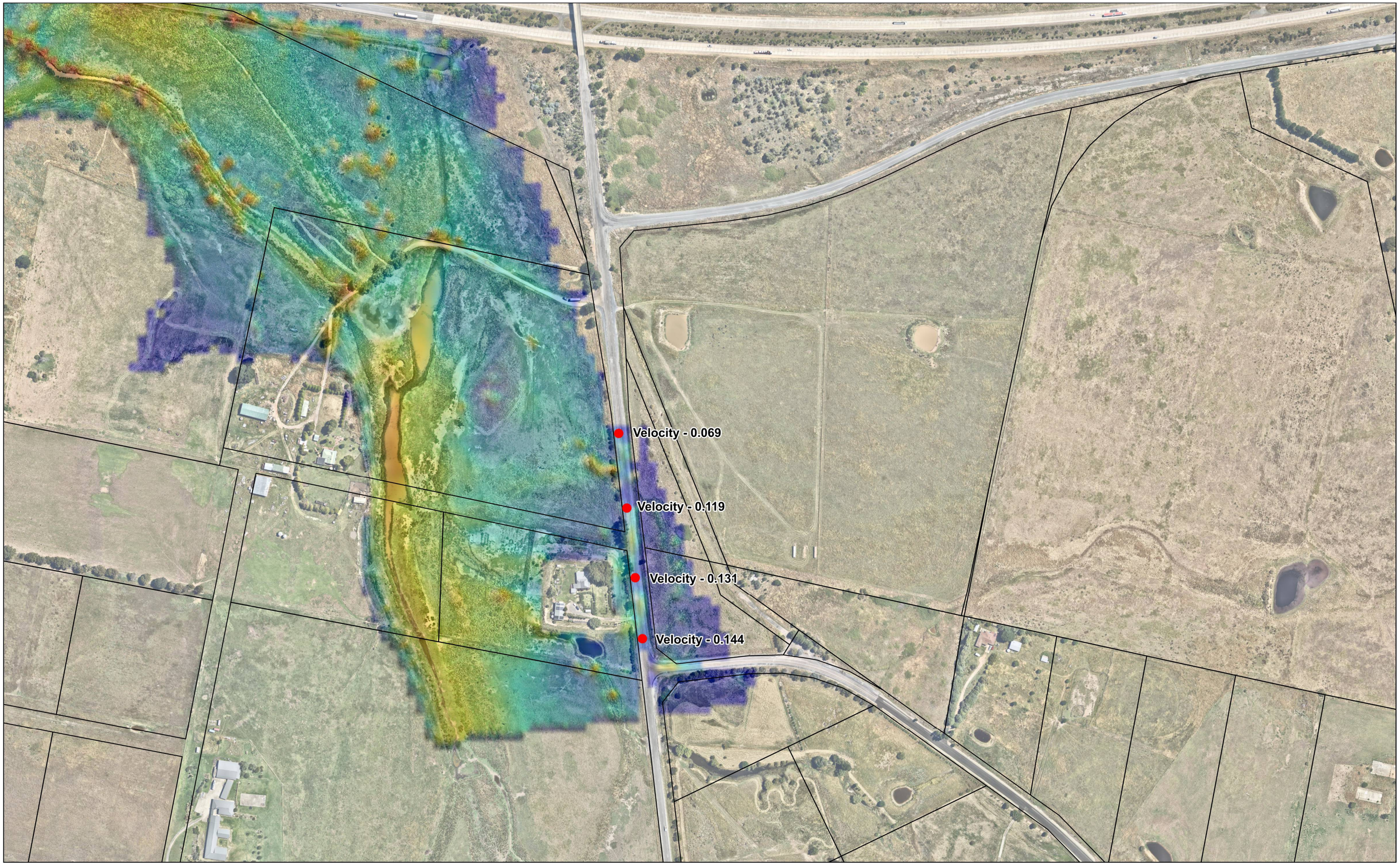

Area B- 1% Flood Velocities

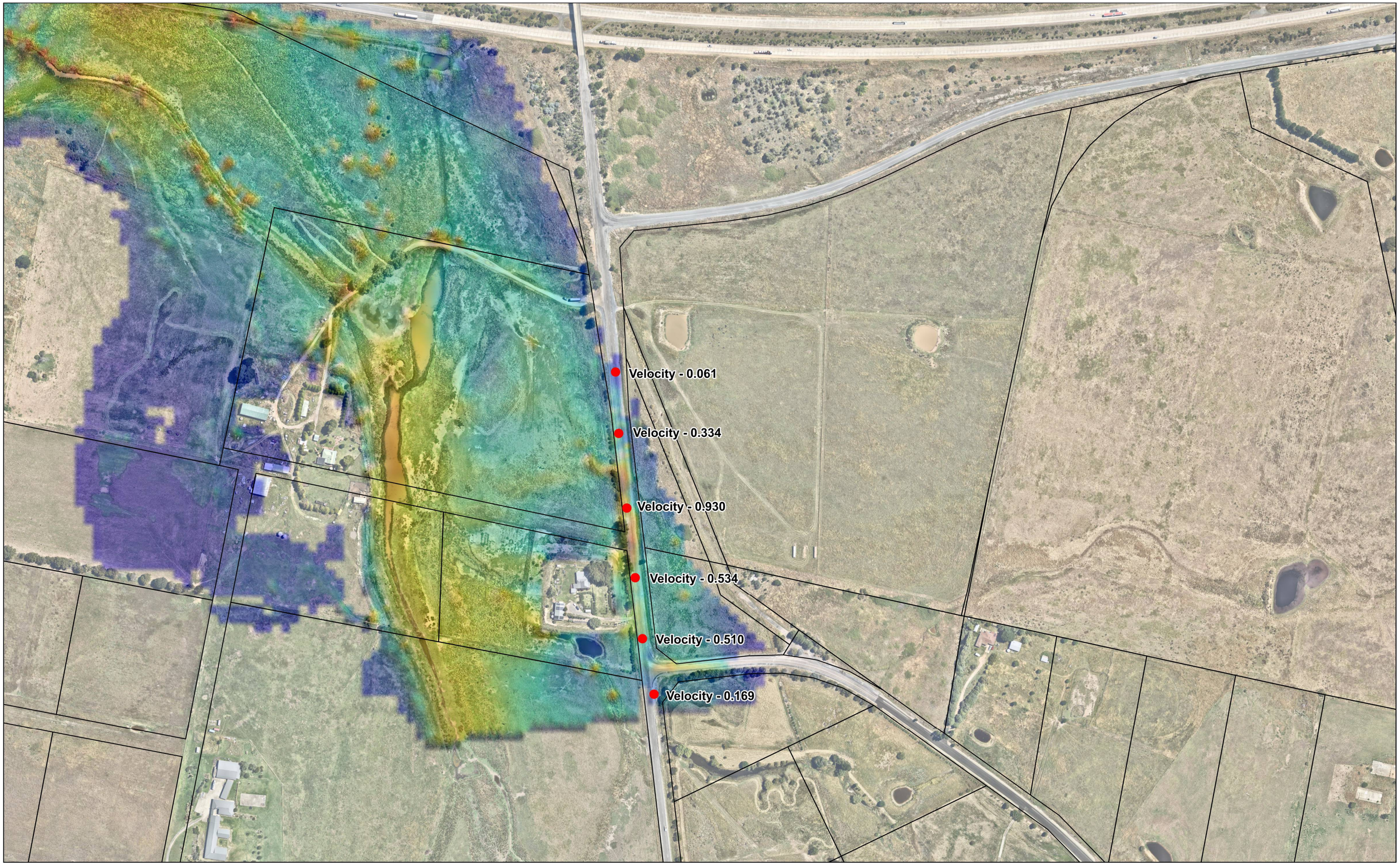

Area B- PMF Flood Velocities

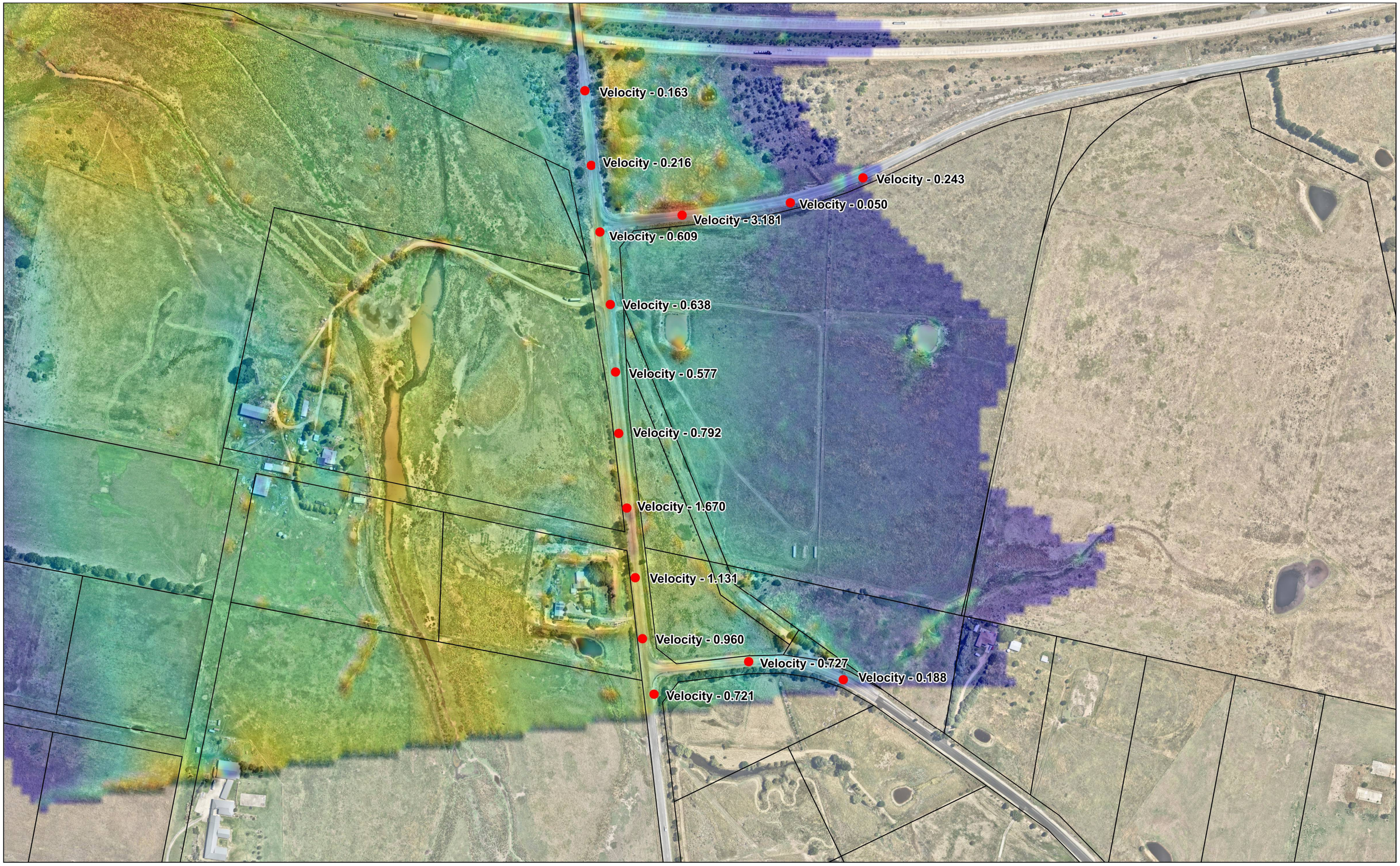

Area C- 5% Flood Depth

Area C- 1% Flood Depth

Area C- PMF Flood Depth

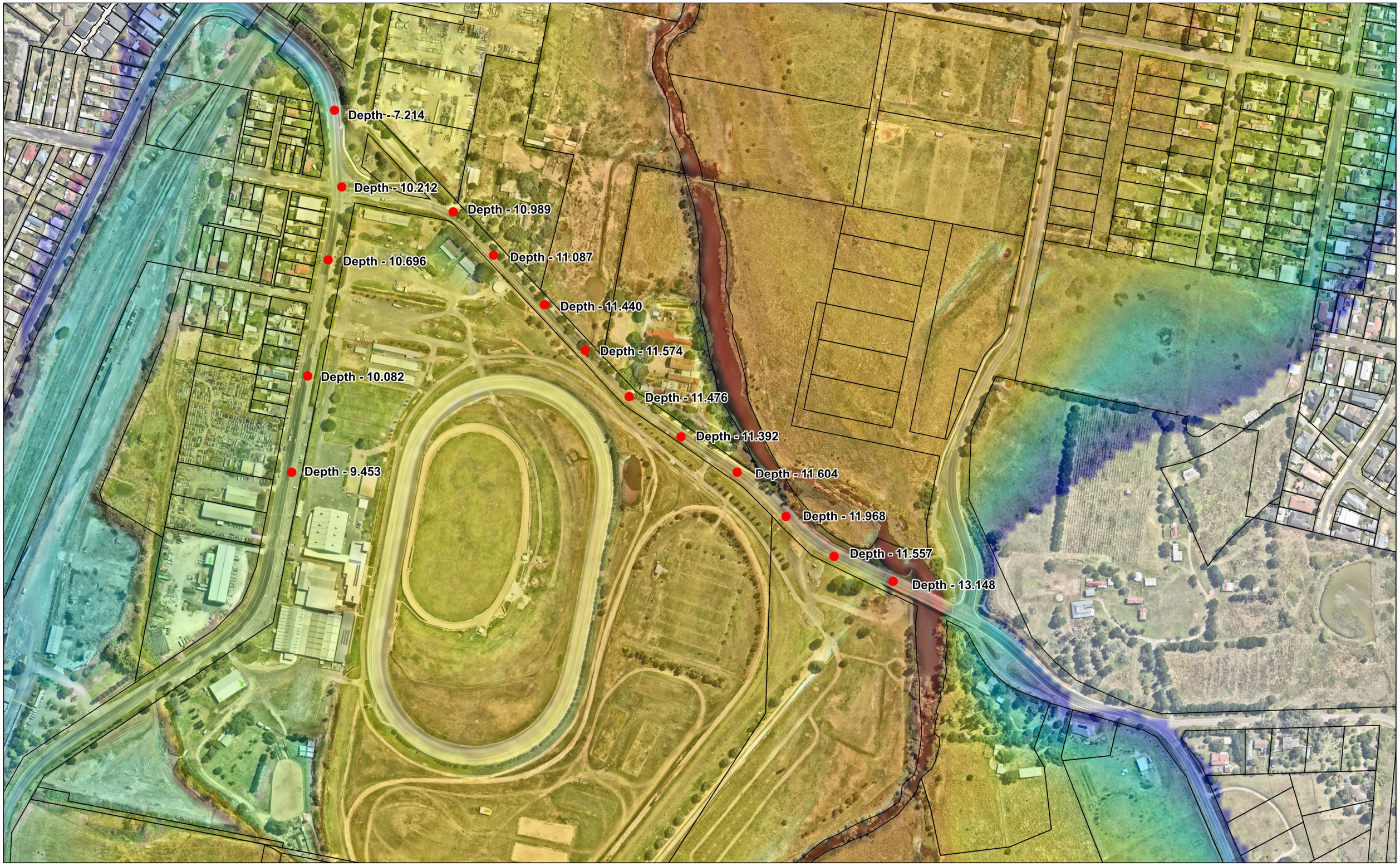

Area C- 5% Flood Velocities

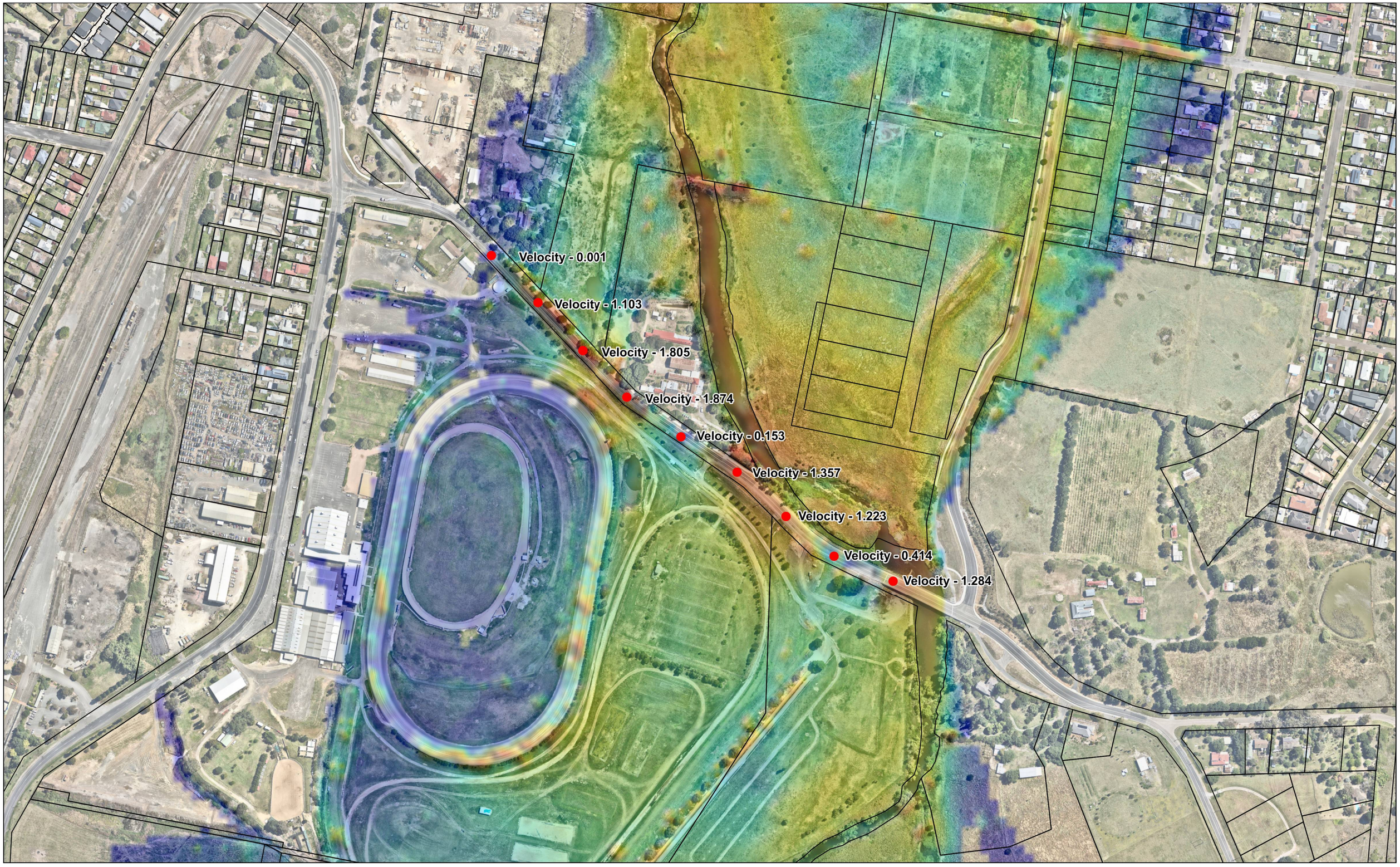

Area C- 1% Flood Velocities

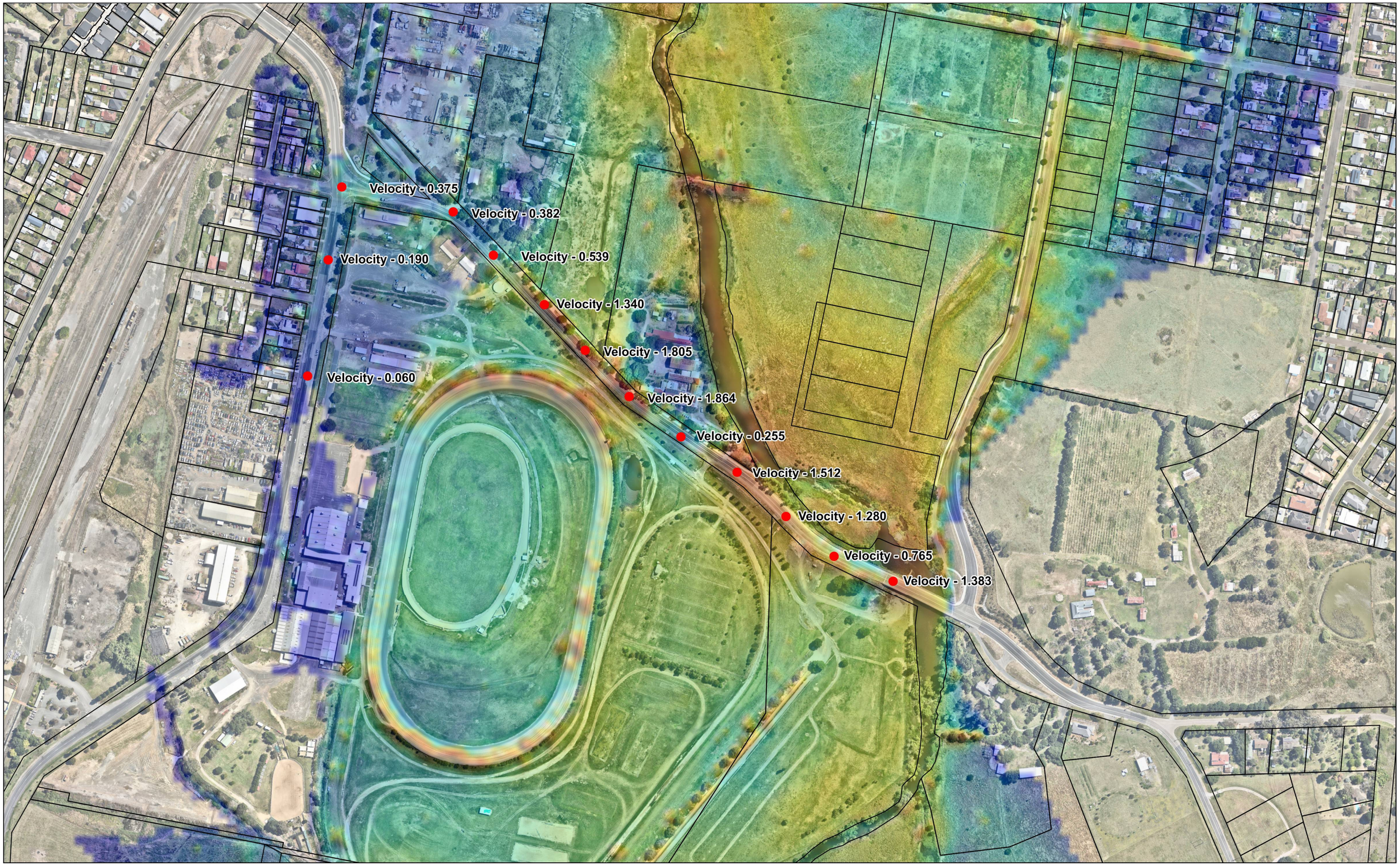

Area C- PMF Flood Velocities

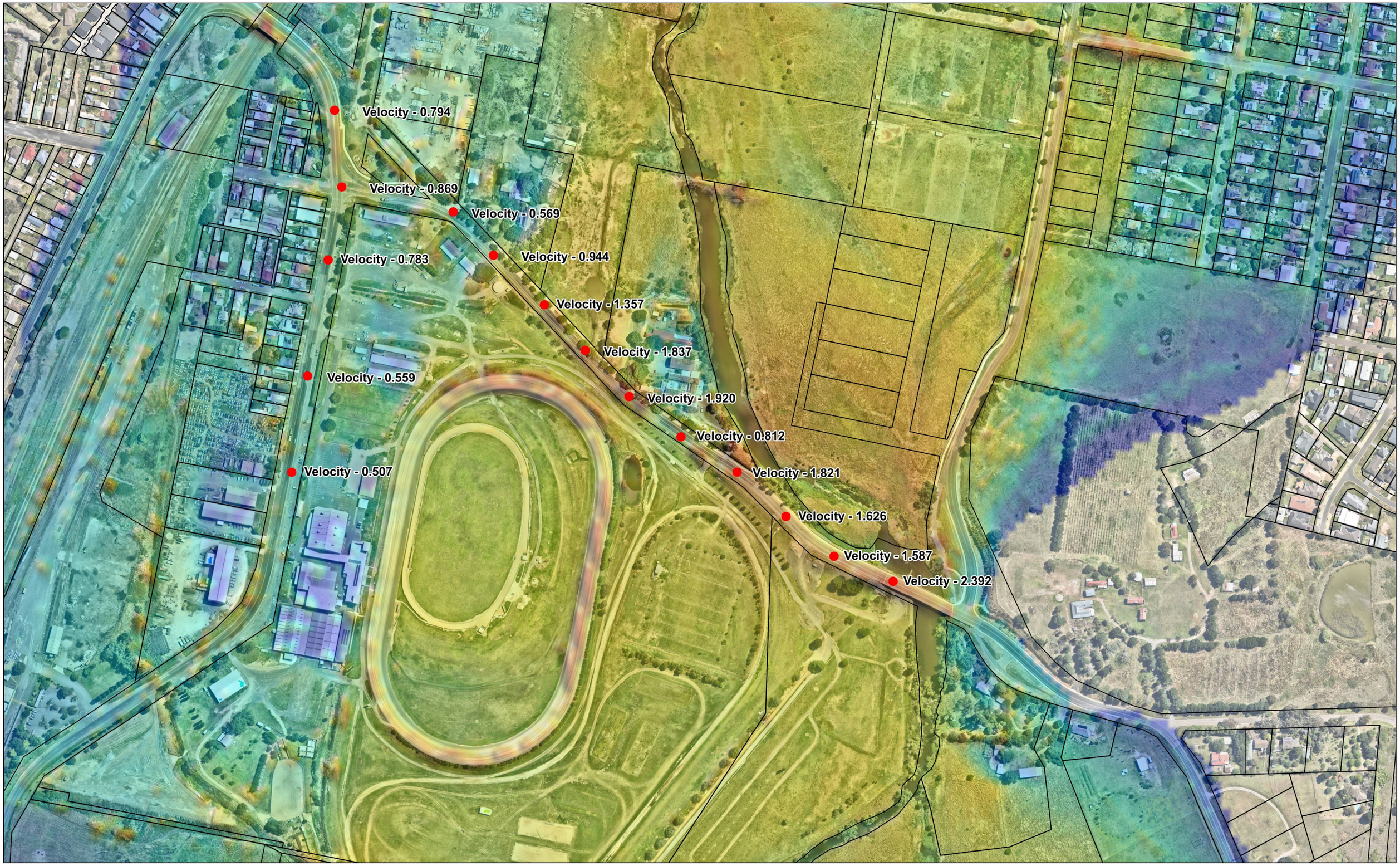

Area D- 5% Flood Depth

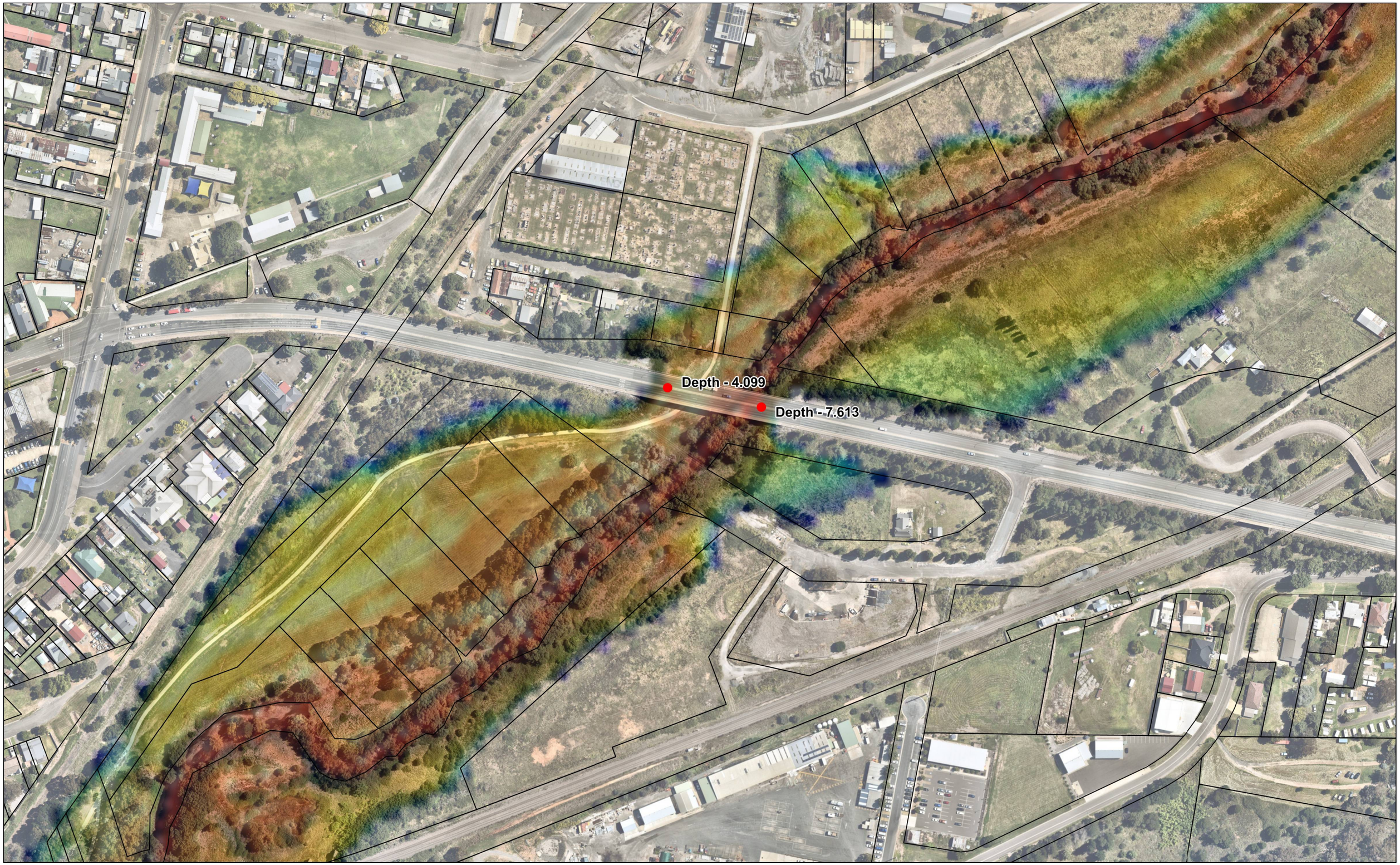

Area D- 1% Flood Depth

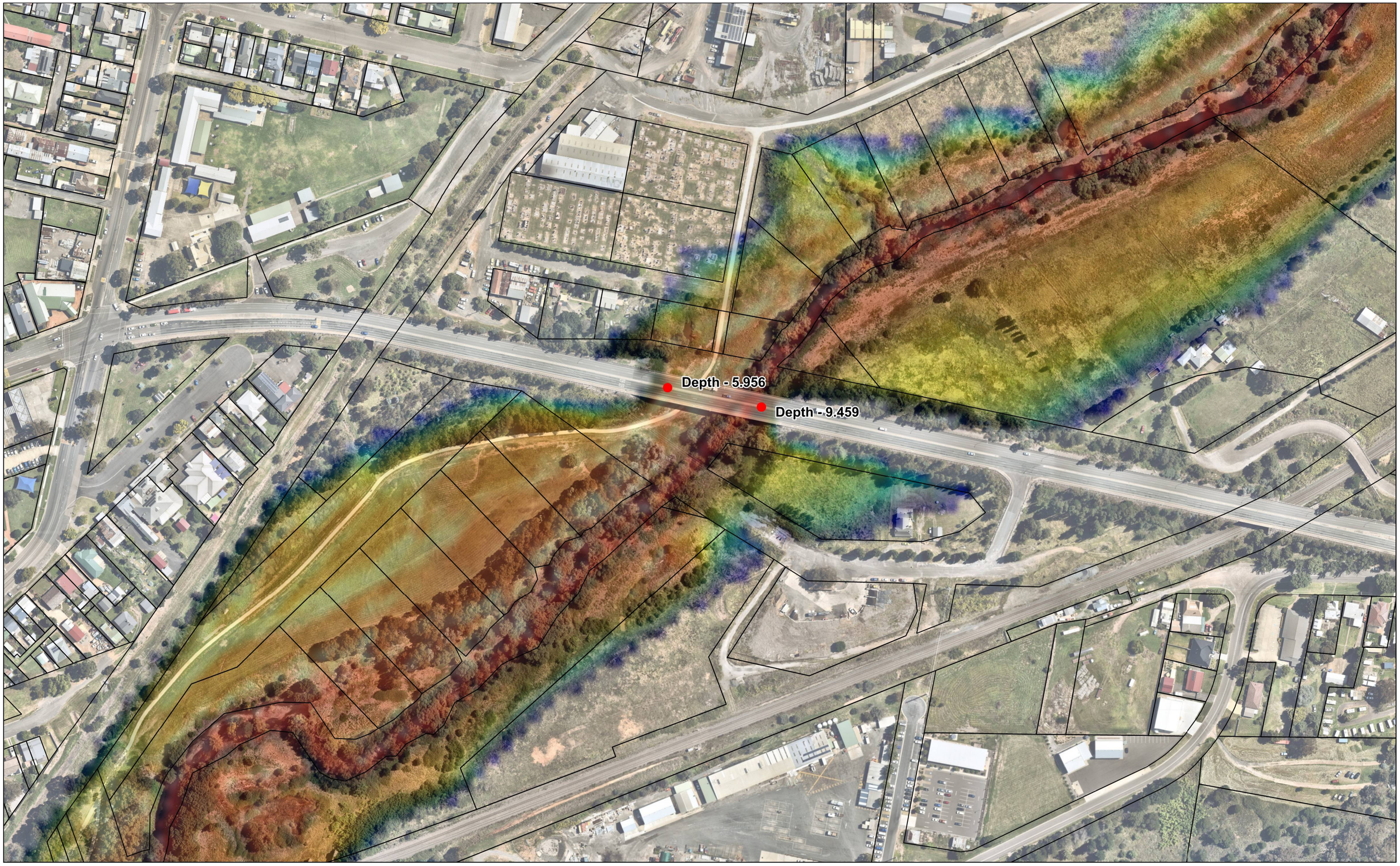

Area D- PMF Flood Depth

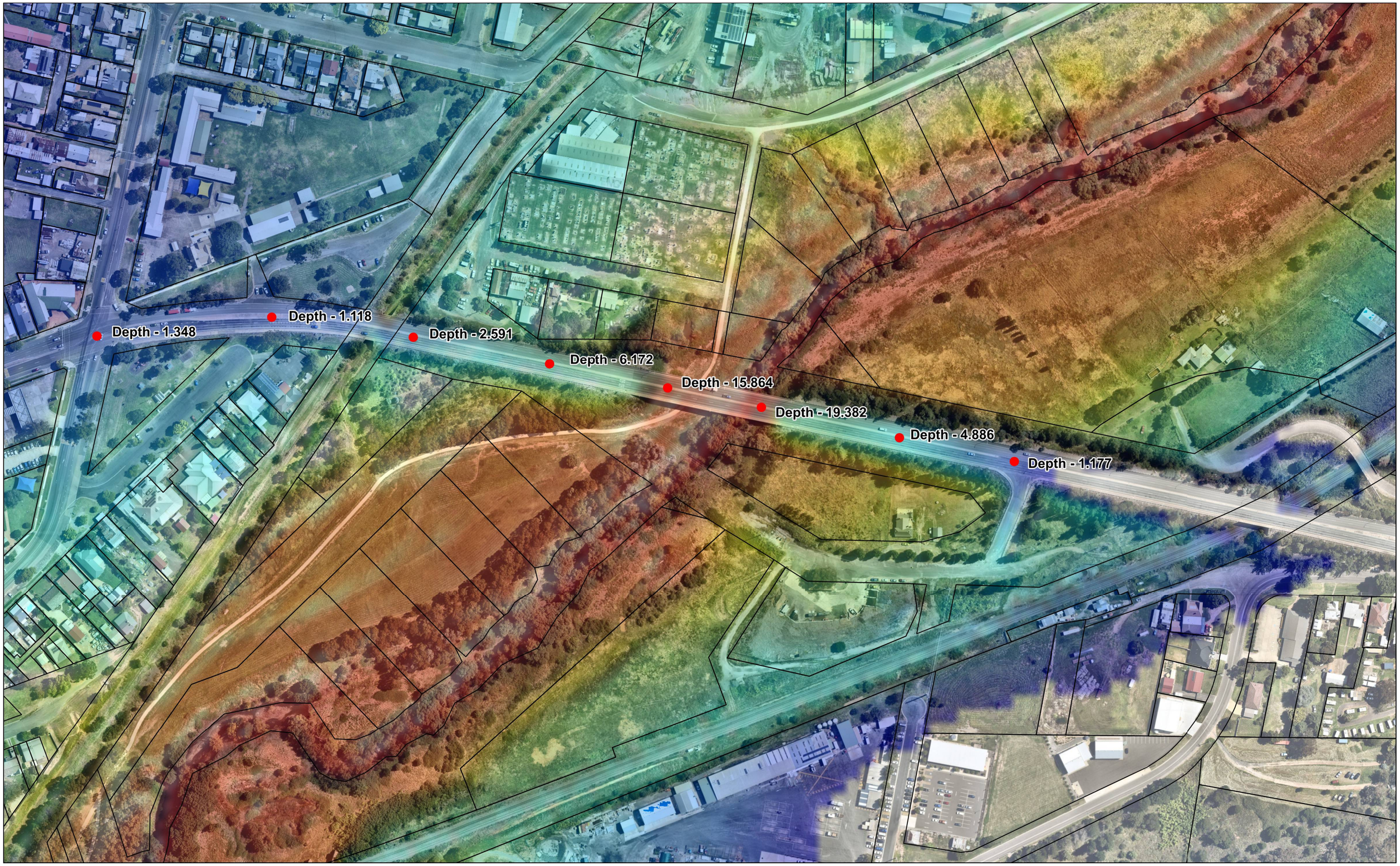

Area D- 5% Flood Velocities

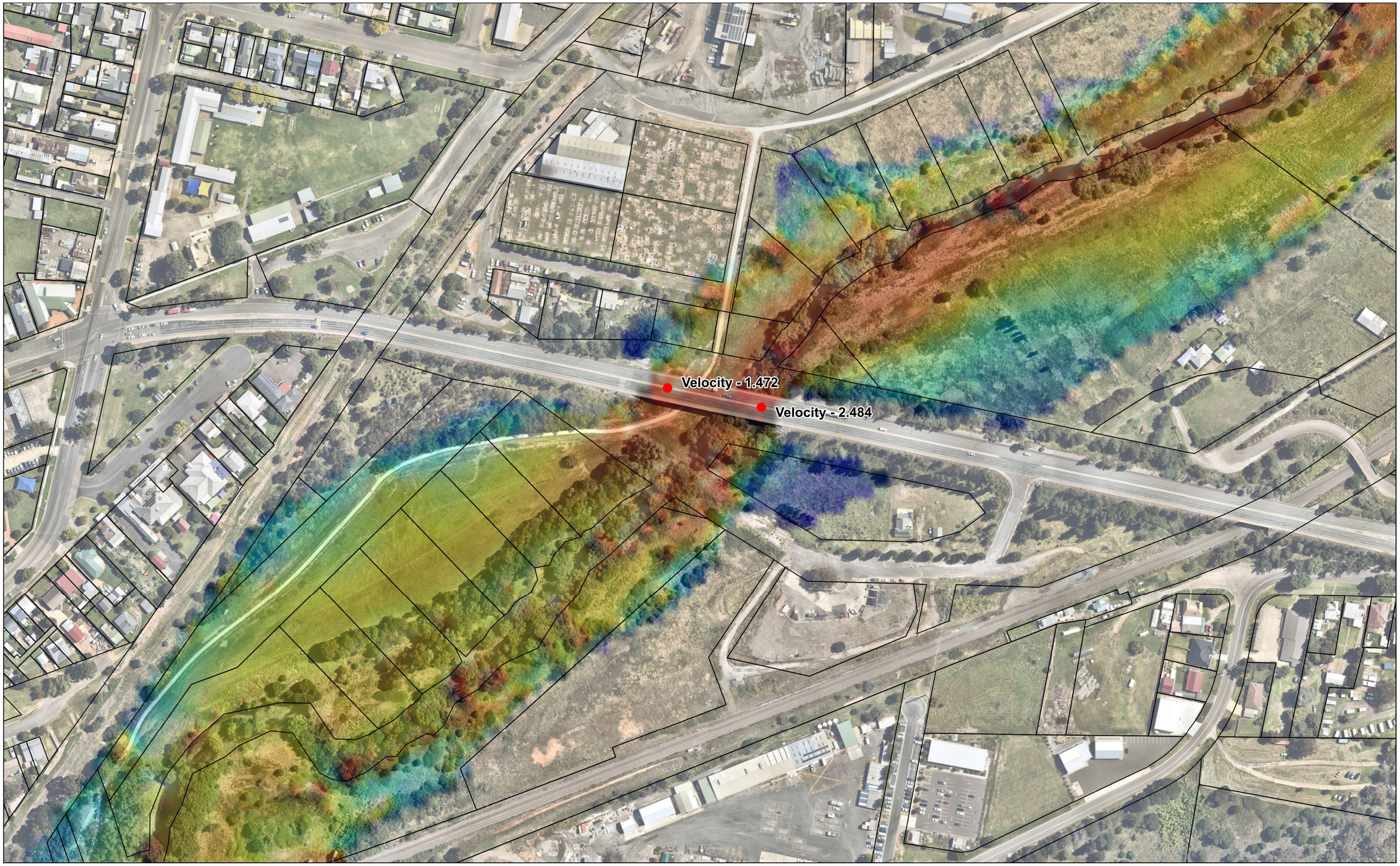

Area D- 1% Flood Velocities

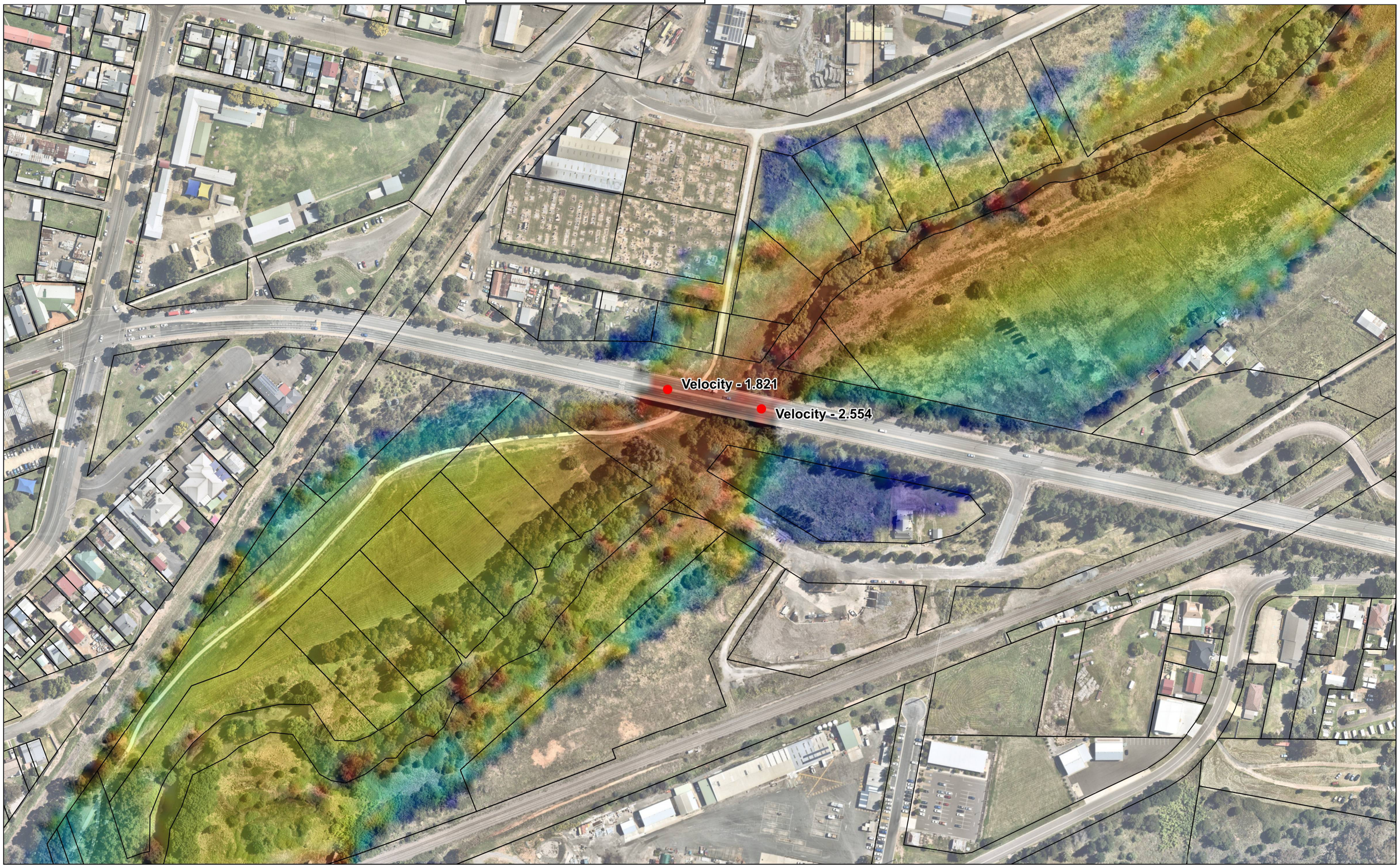

Area D- PMF Flood Velocities